

911.3:32 (477.83/.86)

(1772–1918)

XVIII–

, 41, 79000,

[3, 4].

[1].

[2].

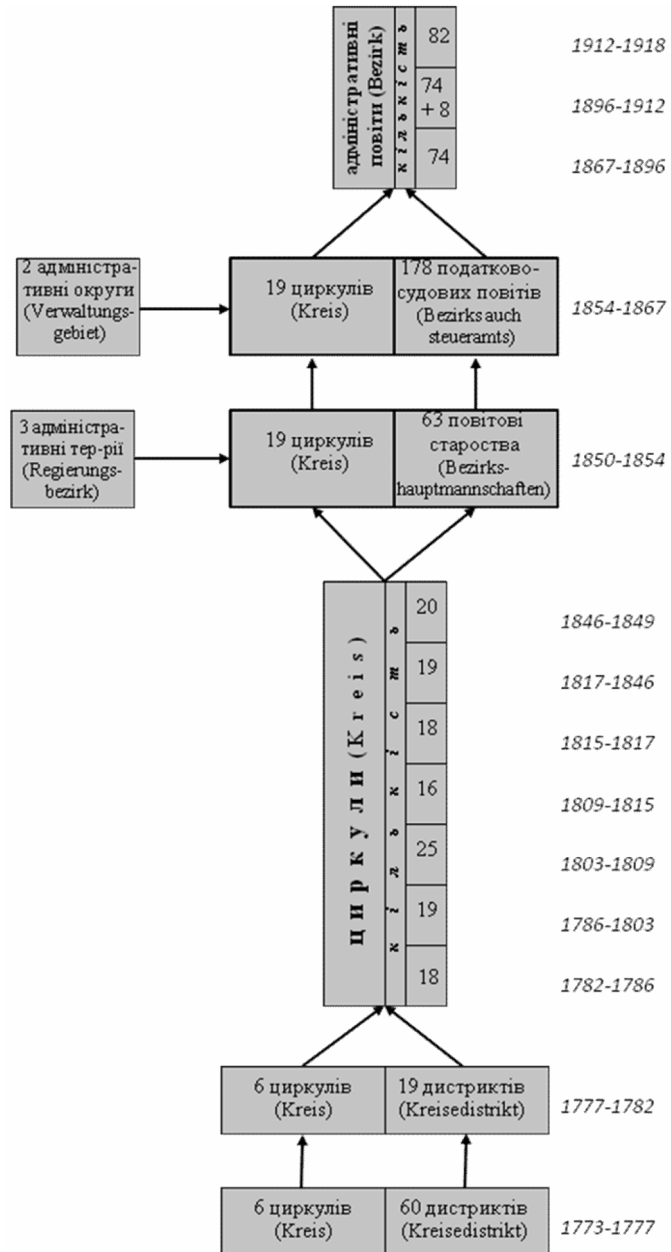
[6].

1772 .

(„)

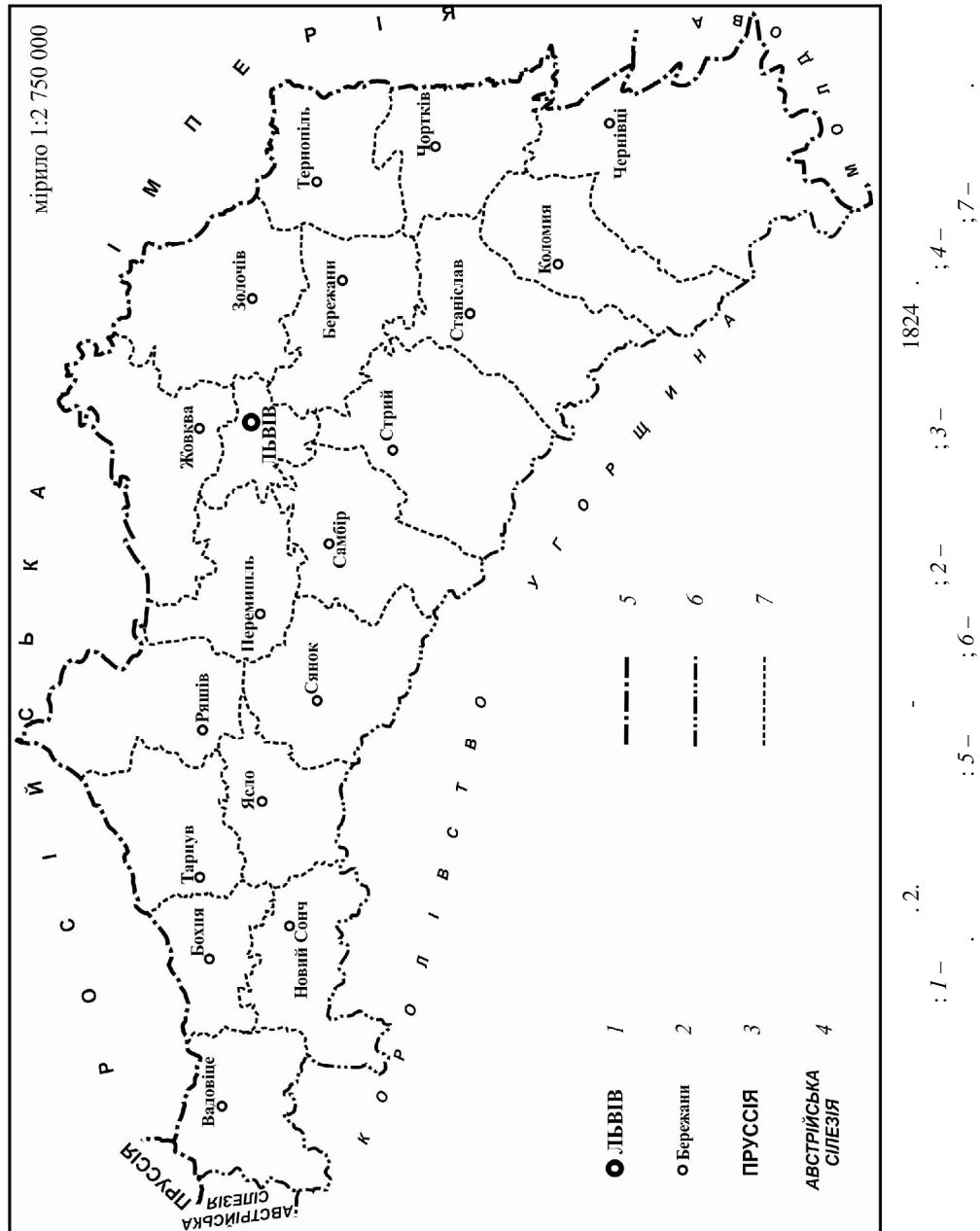
“

15 1772 . [7],
(. *Kreis* – ,) (. *circulus*).
“*Kreis*”.
“ ” [2, 3], “ ” [7, 9].
1773 . [6].
()
(. *Kreisdistrikt* – “ ”) (. . 1).
“ ” (okr g) [7, 9].
60 [7].
[7].
()
13 : , , , , , ,
, , , , , , , , , , , , , , ,
, , , , , , , , , , , , , , ,
, , , , , , , , , , , , , , ,
, , , , , , , , , , , , , , ,
19, . 1774 .
[7].
1777 . [3].
;
;
;

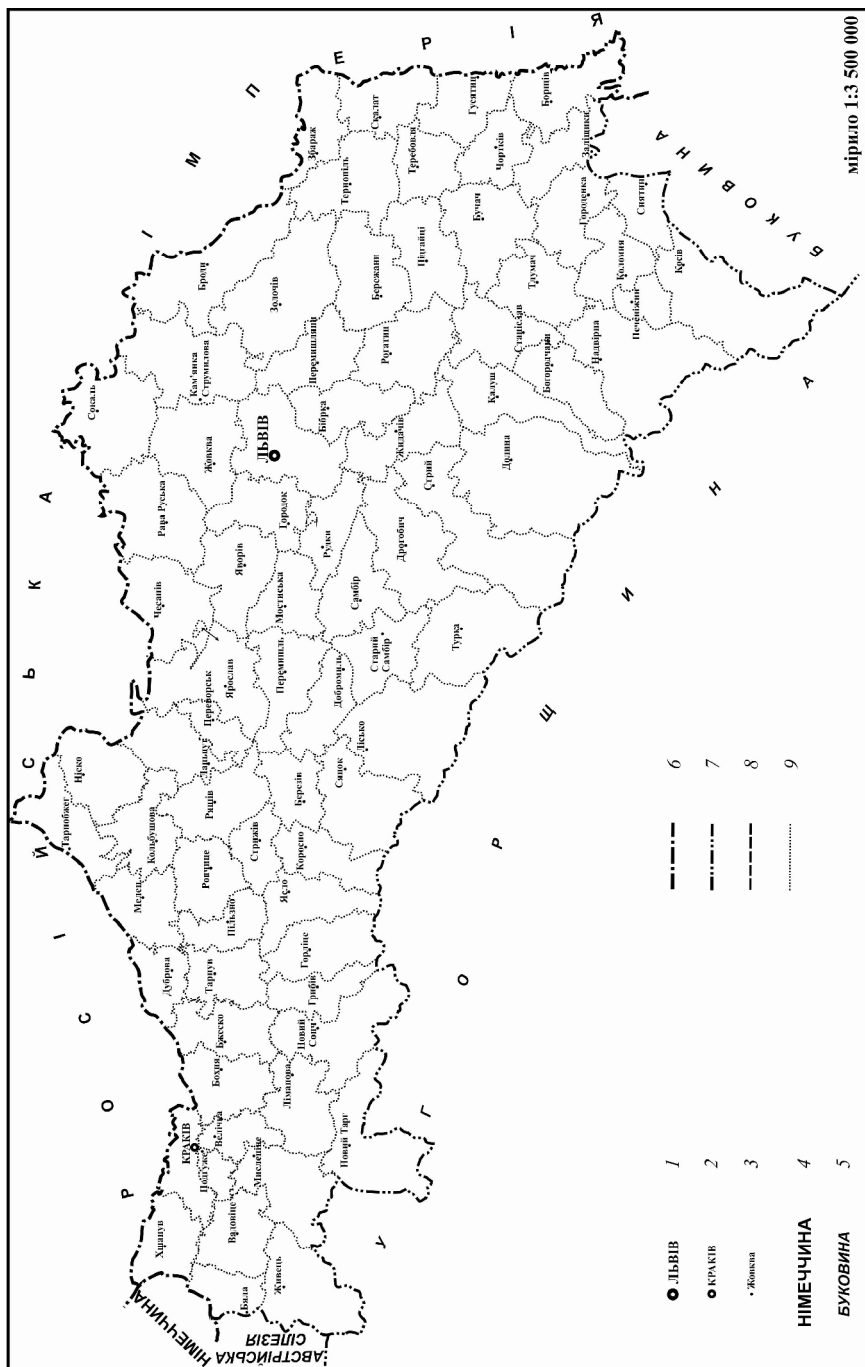


.1.

1782 . , -
(. . 1). , ,
[3]. , 18 : ,
, , , , , , ,
, , (, ,), , , -
[7]. ,
1867 . ,
(- ,),
12 - - - ,
1783 . , -
, . , ,
[7]. . 80- VIII .
, 1791 . - 1789 .
1786 . 19- ,
1774 . [2].
-“ ”, “ ”.
1803 . ”. (, , , ,
) 1795 . “ ,
” 12 . 1803 .
25 (. . 1). , 1803-1809 .
1809 . , -
, 1772 . ,
1803 . . 1809 .
16 .
1815 . -
(. . 1). 19-).
1817 . [5].
(. . 2).
1846 ., 20-
. 1849 . - [2].



1848–1849 -
1850 “ ” (.)
(.) (. *Regierungsbezirk*)
63 (. *Bezirkshauptmannschaften*) [10].
(. 1). ,
(. *Gerichtbezirk*). [10],
62 , - 54, - 80.
1854 -
(. *Verwaltungsgebiet*) (.)
(.). , 12 7 ,
(. *Bezirks auch teuerungamts*) [8].
178 , , - 110. -
(.). (. *Gemeinde*) -
[12]. : ,
1867 -
[11], 74 -
(. *Bezirk*) (. 1). ,
; ; - ; - ; -
; - ; (. 1876),
; - ; , , ,
; - ; , , ,
; - ; , , ,
, , ; - ; ,
48 (. 3). - 26. -
1896–1912 ,
(1898), (1904), (1911)
(1912). , 1867–1918 “ ”
- .



3- 7-
 : 1- ; 4- - ; 8-
 .3.
 " ; 2- ; 6-
 ; 5- ; 9-

- 1772–1918 ..
1. (-) – 1772–1782 ..
- 1.1) 1773–1777 .(6 ,60);
- 1.2) 1777–1782 .(6 ,19).
- (), -
- (60)
2. () – 1782–1849 .. (1782 .)
- 2.1) 1782–1803 .(18–19);
- 2.2) 1803–1809 .(25);
- 2.3) 1809–1815 .(16);
- 2.4) 1815–1849 .(18–20).
-
- ”).
- 34 - (“ -
- 16, -
- (
3. (- / -
-) – 1850–1867 ..
- 3.1) 1850–1854 .(-);
- 3.2) 1854–1867 .(- -).
- (, ,) (, ’) ,
4. () – 1867–1918 ..
- 4.1) 1867–1896 .(74);
- 4.2) 1896–1918 .(74–82).
- 74 .
- 1772–1918 ..
-
-
- (- , ,),
- (, , , , , -
-);
- (, , , , ,
-)
- , - ;
-
- (,) 50 .

1. . . . - : 2 . / - : - , 2009. - . 1. - . 302–316.
2. - / : , 1992. - . 54–62.
3. . . . XVII . - / . // : , 2000. - . 101–108.
4. . . . (1801–1825 .) / . // : - , 2004. - . 340–348.
5. . . . (1785–1788) (1819–1820) , 1965. - 356 .
6. . . . - . / . . . // - 2012. - 3 (78). - . 32–37.
7. *Barwi ski E.* Pierwsze podziały administracyjne Galicji / . Barwi ski // *Ziemia Czerwieska*. – Lwów, 1935. – Roczn. 1, Z. 1. – S. 57–65.
8. *Mark R.* Galizien unter österreichischer Herrschaft. Verwaltung – Kirche – Bevölkerung / R. Mark. – Marburg, 1994. – S. 85–97.
9. *Tokarz W.* Galicya w pocz tkach ery józefi skiej w wietle ankiety urz dowej z roku 1783 / W. Tokarz. – Kraków : AU, 1909. – S. 32–40.
10. Reichsgesetzblatt vom 8. Oktober 1850, Nr. 383, Seite 1741 : [. – : <http://alex.onb.ac.at/cgi-content/alex?aid=rgb&datum=18500004&seite=00001741>].
11. Reichsgesetzblatt vom 23. Januar 1867, Nr. 17, Seite 35 : [. – : <http://alex.onb.ac.at/cgi-content/alex?aid=rgb&datum=18670004&seite=00000035>].
12. Reichsgesetzblatt vom 24. April 1854, Nr. 111, Seite 400 : [. – : <http://alex.onb.ac.at/cgi-content/alex?aid=rgb&datum=18540004&seite=00000400>].

: 21.12.2012
27.03.2013
16.05.2013

**MAIN STAGES AND TENDENCIES OF FORMING OF ADMINISTRATIVE
SUBDIVISION OF GALICIA IN THE AUSTRIAN PERIOD (1772–1918)**

Roman Kobzyak

*Ivan Franko National University of Lviv,
P. Doroshenko Str., 41, UA – 79000 Lviv, Ukraine*

The geography of administrative subdivision of Galicia during the end of 18 and beginning of 20 centuries was analyzed. The scheme of sequence of given territorial and administrative units was elaborated. The periodization of administrative subdivision of Galicia in Austrian times was given. Two original maps were added.

Key words: administrative subdivision, arrondissement, district, county eldership, tax and judicial county, administrative county, Galicia.

(1772–1918)

, 41, 79000,

XVIII–